


Annotation of the text part of the Modified Concept in the extent according to Section 11.3.2 (a), (b) and (g) of the Tender Documentation with a recommended length of about 9000 characters, any other visual representations of the principles of the design and how it works in the area in relation to the text

Layout on a scale of 1:500



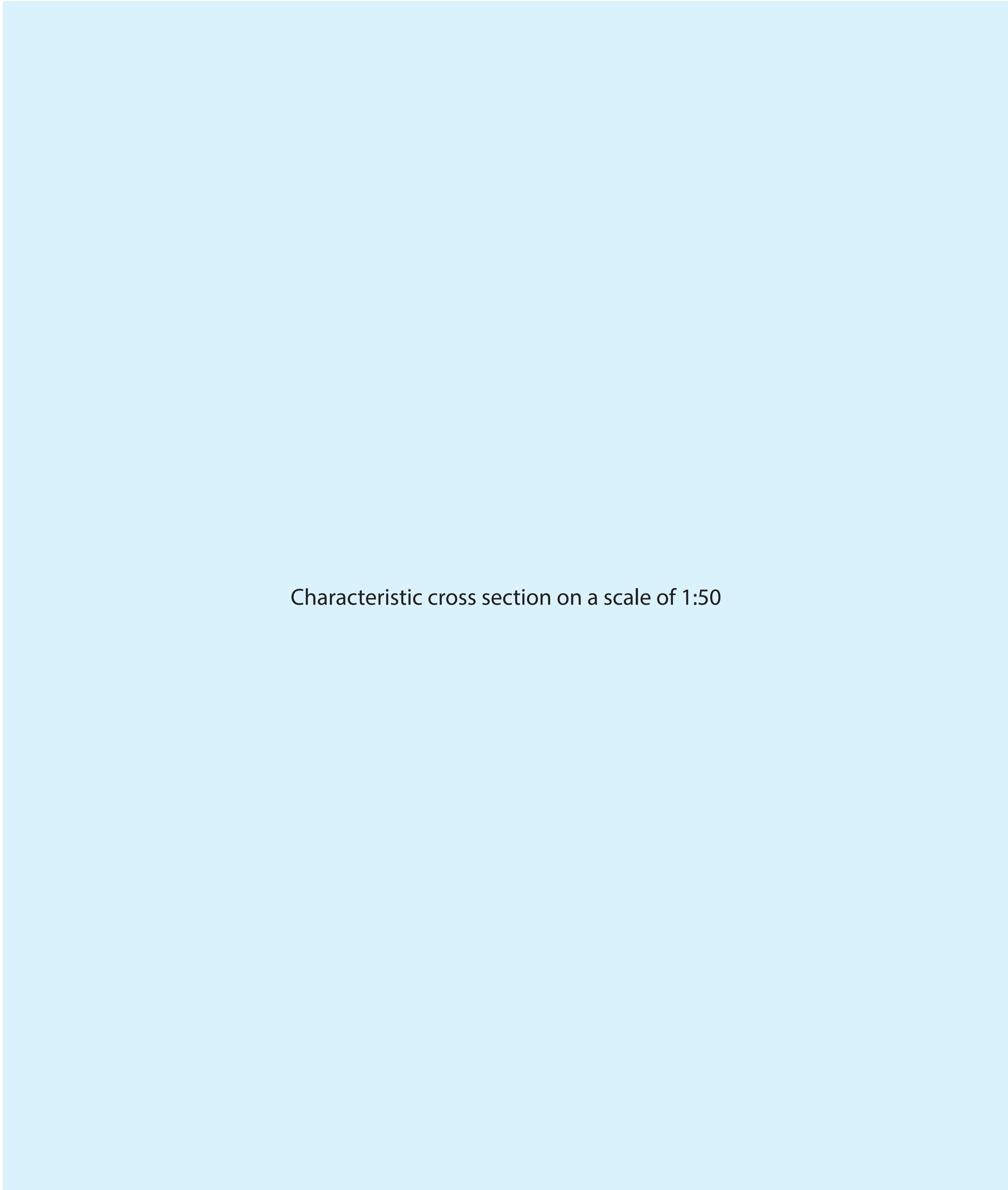


Floor plans of the bridge structures on scale of 1:250 (west side)


Longitudinal section at a scale of 1:250 (west side)

Floor plans of the bridge structures on scale of 1:250 (east side)

Longitudinal section at a scale of 1:250 (east side)



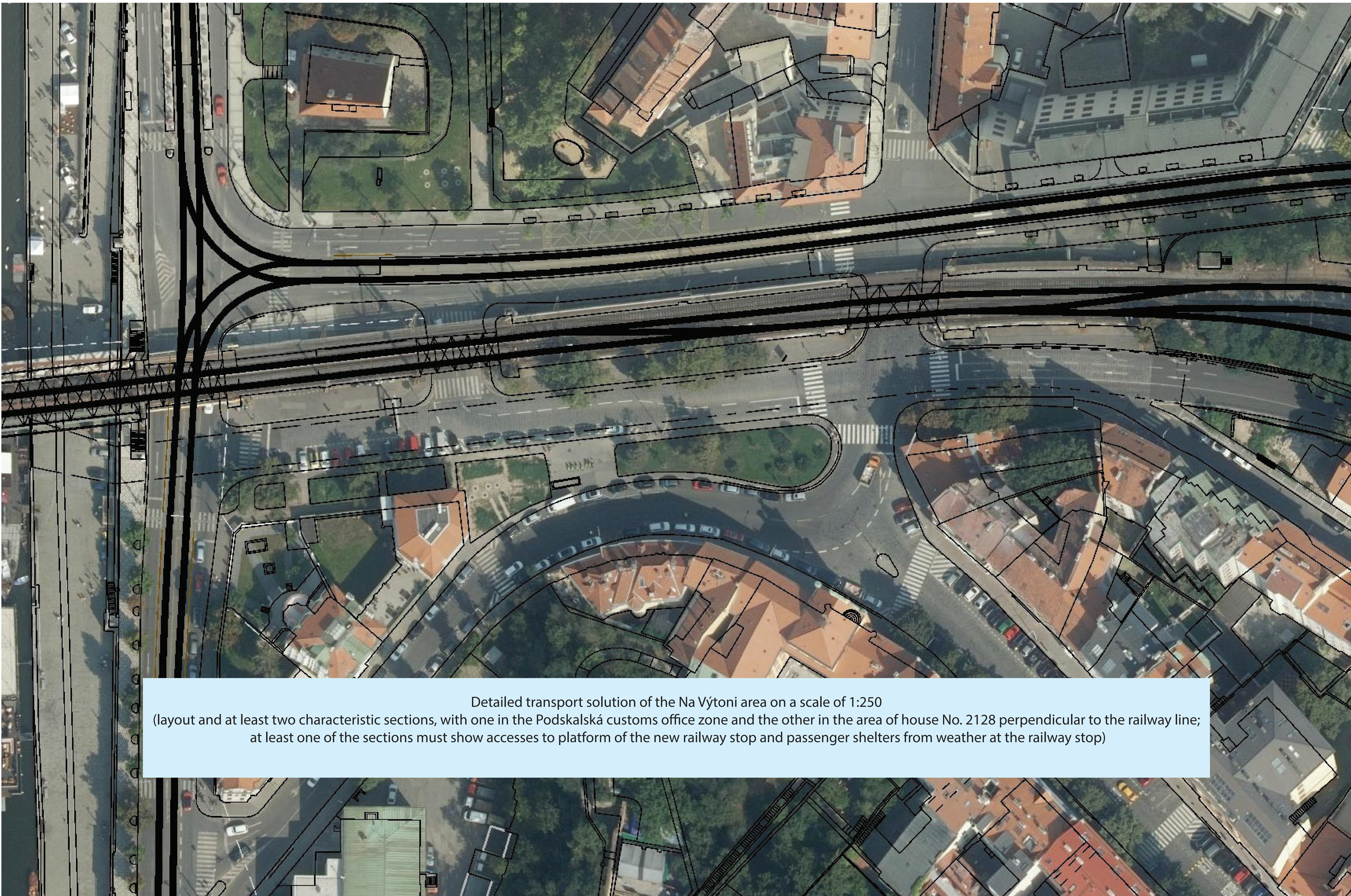
Characteristic cross section on a scale of 1:50



Cross-sections at a scale of 1:100 (above the supports and in the bridge span)



Basic details of the structural design and additional visualisations of the technical aspects at the participant’s discretion



Detailed transport solution of the Na Výtoni area on a scale of 1:250
(layout and at least two characteristic sections, with one in the Podskalská customs office zone and the other in the area of house No. 2128 perpendicular to the railway line;
at least one of the sections must show accesses to platform of the new railway stop and passenger shelters from weather at the railway stop)

Any other visualisations at the participant’s discretion

Drawings of the course of construction